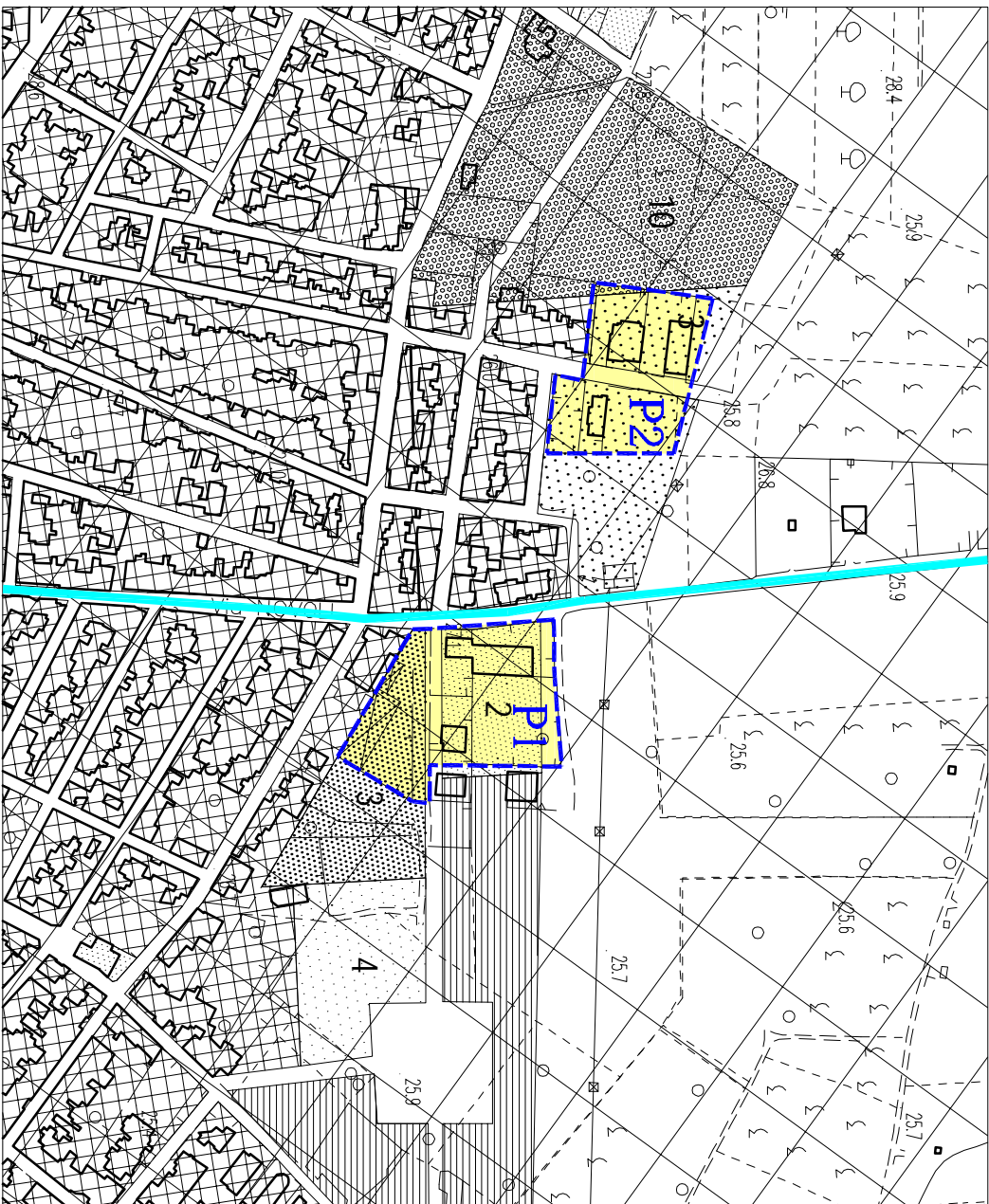





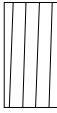



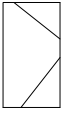
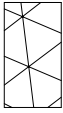
**ALLEGATO n. 4.1
PERIMETRAZIONI: RAGGRUPPAMENTO N. 1 - DESTINAZIONE D'USO DELLO STRUMENTO
URBANISTICO**



ZONE RESIDENZIALI



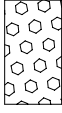


-  **A** CENTRO STORICO
-  **B₁** ZONE DI COMPLETAMENTO
-  **B₂** ZONE DI COMPLETAMENTO
-  **B₃** VERDE PRIVATO
-  **C₁** ZONE DI ESPANSIONE
-  **C₂** ZONA DESTINATA AD EDILIZIA ECON. E POPOLARE

ZONE PRODUTTIVE

-  **D₁** ZONA ARTIGIANALE INDUSTRIALE
-  **E₁** VERDE AGRICOLO
-  **E₂** VERDE AGRICOLO

ZONE DI USO PUBBLICO

ZONE PER IL VERDE ED I SERVIZI DI QUARTIERE RELATIVI ALLE ZONE RESIDENZIALI AI SENSI DEL D.M. 2/4/1968

-  **F₁** SERVIZI DI QUARTIERE
 -  **F₂** VERDE DI QUARTIERE
 -  **F₃** ATTREZZATURE ED IMPIANTI DI INTERESSE COLLETTIVO PUBBLICO O DI USO PUBBLICO
- ZONE A VINCOLO SPECIALE**
-  ZONE FERROVIARIE
 -  ZONE CIMITERIALI